


Prince Edward County Historical Maps & Prints



The Downes Prints

Artist: Captain John Pepper Downes

(Prince Edward Historical Society; 12 prints, 12" x 10", ready for framing)

\$10.00

During the 19th century, Captain Downes was a prominent citizen of Picton, holding positions including Justice of the Peace, Captain of the Local Militia and County Clerk Treasurer. His residence is still standing at the intersection of Downes Avenue and Main Street, Picton (behind the Bank of Montreal building). During his time here, he created a number of pencil interpretations of Prince Edward County, twelve of which have been reproduced by the Prince Edward Historical Society for all to enjoy.

Tremaine's Map of 1863 Prince Edward County By: Prince Edward County Public Archives

(Prince Edward County Public Archives, 2007; 11x17 colour graphic)

\$3.00

Originally produced in 1863 by George C. Tremaine of Toronto, *The Tremaine Map of 1863* was the first of its kind to print the names of the land owners of Prince Edward County in addition to town directories on the map itself. (*Please also see Tremaine's Map of Prince Edward County, Upper Canada, 1863 in the publications section.*)




Items are available at Books & Company, 289 Main Street, Picton, ON, (613) 476-3037 or from the Prince Edward County Archives, 261 Main Street, Wellington, ON (613) 399-2023.

Please call for further information or to order by mail.

Net proceeds from the sale of all publications, prints and maps enables the Prince Edward Historical Society to continue to preserve, protect and promote the history and heritage of Prince Edward County.

General Publications About Prince Edward County



As I Remember: Prince Edward County and Beyond

By: P.K. Spafford

(Prince Edward Historical Society, 1997; 101 pages)

\$14.00

Written in personal notation style, Spafford recalls growing up in Prince Edward County adding his personal memories to noteworthy historical moments within the community's history within the early twentieth century.



David Leavitt, His Relationships, and the Bloomfield Universalists

By: A.G.W. Lamont

(1993; 83 pages)

\$10.00

Lamont discusses the History of Universalism in Prince Edward County, its structure, ideas, history and the County's first-hand experience with it. Lamont also discusses the history of the Leavitt family within Prince Edward and the Quinte area complete with a list of descendents.



The Calnan Family 1832-1981

By: Aileen Calnan Foster

(Aileen Calnan Foster, 1981; 226 pages)

\$20.00

The Calnan family history in Prince Edward County dates back to 1832. The author takes the reader back to the original Calnans of Ireland and discusses the various lineages of the family, their homesteads, places of burial and the family stories that have been passed down through the generations; complete with a family tree.



The Crystal Palace

By: David R. Taylor

(Corporation of the County of Prince Edward, 1997; 16 pages)

\$3.00

The Corporation of the County of Prince Edward first published this booklet in 1997 at the unveiling of the building's ceremonial plaque. The history of the Picton Fairgrounds from the 1800's to the construction of the replica structure in 1890 and its subsequent reconstruction are the focus of the Taylor's booklet.



Millennium Edition: Historic Prince Edward

By: The Prince Edward Historical Society

(Prince Edward Historical Society, 2000; 60 pages)

\$10.00

The Millennium Edition is an illustrated historical account of Prince Edward County highlighting the United Empire Loyalists; the County's Maritime history; its agriculture & townships; prominent places & people; and religious places of worship.



History of the Churches of Prince Edward County

By: Compiled by the Picton Branch of the Prince Edward County Women's Institute, revised and edited by Patricia C. Taylor

(The Picton Gazette Publishing Company, 1971; 162 pages)

\$10.00

Begun in 1965, this book is a comprehensive history of the churches of Prince Edward County including photographs of each, notes about denominations and appendices of clergy in chronological order.



On the Edge of History: Dorland's Creek and the Mills

By: E.D. Taylor Ashton

(Hermitage Publishing Corporation, Ottawa, Canada, 1996; 200 pages)

\$30.00

Ashton focuses on the history of Hillier Township ranging from the settlement of the town to post World War II. He pays particular attention to the agricultural industry that it supported, including its mills.



Munro's Demorestville

By: J.E.R. Munro

(Prince Edward Historical Society, 1989; 19 pages)

\$3.00

Munro begins with the history of the early settlement of Demorestville, the town's settlers, its businesses and supportive statistics and demographics. The booklet offers a concise and accurate notation of the small township of Sophiasburgh.



My War

By: Major G.L. Giroux

(G.L. Giroux Publishing, 1999; 108 pages)

\$20.00

Written in Giroux's personal notation style, the author details his experience growing up within a small rural town in Ontario, and his service in the Second World War.


Tremaine's Map of Prince Edward County, Upper Canada, 1863

By: Philip J. Ainsworth


(Spiral bound, reproduced text, 2006; approximately 125 pages)

\$35.00

As a guide to the map, the reproduced text provides sectional maps and directories in addition to an index of landowners and subscribers. The booklet includes acknowledgements; Tremaine's Map of Prince Edward County, 1863; a Map of Picton from Tremaine's Wall Map; an introduction, notes and history of the Map; a Master Index of landowners and subscribers by township; subscribers' directories and an Index of Places and Names. Data and information provided within the text are in chart form and the maps are consistent throughout the booklet. ***(Please also see Tremaine's Map of 1863 Prince Edward County in the Maps & Prints section.)***



Federal Census' of Prince Edward County



1901 Federal Census Township of Hallowell Including the Village of Bloomfield, County of Prince Edward (Ontario)

By: Philip J. Ainsworth

(Spiral bound, reproduced text, approximately 125 pages; 2004)

\$28.00

The information transcribed from the 1901 federal census is divided into six sections: north of West Lake, Irvine Gore, II Produced; the village of Bloomfield, Military Tract I and I; Military Tract I, east of West Lake and Block H; Gore G, Military Tract I and II, north of Carrying Place I and II, and Lot A; and east of Carrying Place, Block B, Gore K, II north of Black River, Loyal True Blue Orphanage; the final section consists of

II and III west of Green Point I, II and III Produced, Gerow Gore, Gore E, Block D, I, II and III Military Tract. The information and data is in chart form and maps are provided.



1901 Federal Census: Township of Athol, County of Prince Edward (Ontario) Including the Village of Cherry Valley

By: Philip J. Ainsworth

(Spiral bound, reproduced text, approximately 74 pages; 2007)

\$20.00

The information transcribed from the 1901 federal census includes birth, marriage and death registers in addition to alternate names. The reproduced text is divided into three sections: concession 1 south of East Lake, Gores A & B and the Village of Cherry Valley; concession 1 south of East Lake and concession north of East Lake; and concessions 2,3,4 and 5 south of East Lake. Maps and charts are included.




1901 Federal Census and Municipal Assessment Roll: Village of Wellington, County of Prince Edward (Ontario)

By: Philip J. Ainsworth

(Spiral bound, reproduced text, approximately 70 pages; 2006)

\$20.00

The Municipal Assessment Roll is divided into sections which consist of maps of the Village of Wellington; Introduction and Notes; the Federal Census Name Index; Federal Census Data; the Municipal Assessment Roll Name Index and the Municipal Assessment Roll Data. The information and data is in chart format.



**1901 Federal Census and Municipal Assessment Roll:
Town of Picton, County of Prince Edward (Ontario)**

By: Philip J. Ainsworth

(Spiral bound, reproduced text, approximately 150 pages; 2005)

\$35.00

The Municipal Assessment Roll is divided into sections which consist of maps of the town of Picton; introductory notes; Federal Census Name Index; Census Data (for Hallowell Ward, Brock Ward, Quite Ward and Tecumseth Ward); Municipal Assessment Roll Name Index (for Municipal Assessment Roll Data, Hallowell Ward, Brock Ward, Quite Ward and Tecumseth Ward) and Tax Exemption Property. Information and data is in chart form and maps are provided.



**1901 Federal Census: Township of Sophiasburgh
County of Prince Edward including Demorestville
and Northport**

By: Philip J. Ainsworth

(Spiral bound, reproduced text, approximately 100 pages; 2006)

\$30.00

The information transcribed from the 1901 federal census includes birth, marriage and death registers in addition to alternate names. The reproduced text is divided into four sections: concessions I and II west of Green Point, Gore C, Telegraph Island, Village of Northport, Grassy Point and Foresters Island; concessions I, II and III west of Green Point, Village of Demorestville, Big Island and Gore D; concessions I and II southwest of Green Point; and concessions I and II southwest of Green Point, Gore D and Gore B. The information provided within the reproduced text is in chart form and maps are provided.



**1901 Federal Census: Township of South
Marysburgh County of Prince Edward (Ontario)
Including the Village of Milford**

By: Philip J. Ainsworth

(Spiral bound, reproduced text, approximately 70 pages; 2007)

\$20.00

The information transcribed from the 1901 federal census includes birth, marriage and death registers in addition to alternate names. The reproduced text is divided into three sections: concessions west of Point Traverse and round and south of South Bay; concessions north and south of Black River, the Village of Milford and Gore A; and the concessions north and south of Black River,

south of South Bay, west of Point Traverse and the Village of Milford. Maps and charts are also included.